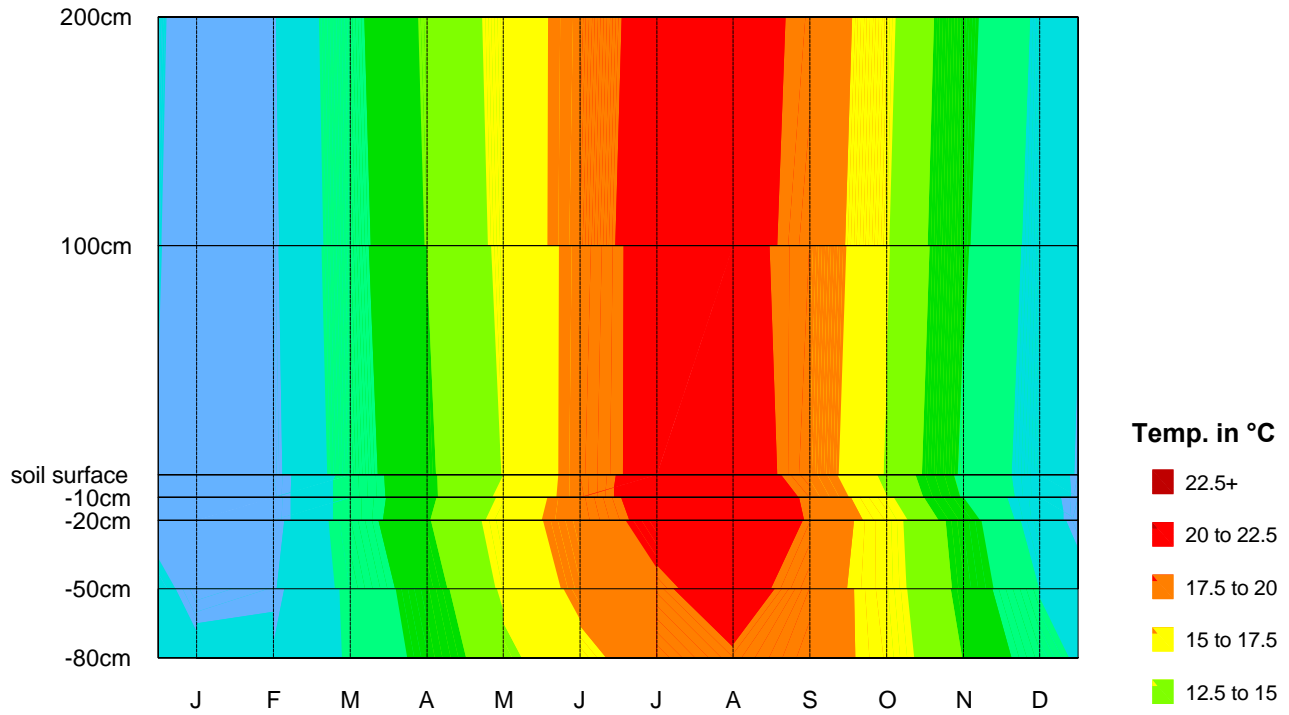


S2 (950m) montane deciduous forest with *Carpinus orientalis* (dom.) and *Quercus cerris*, with *Fraxinus ornus* ssp., *Sorbus torminalis* etc.



S1 (500m) *Pinus brutia* (dom.) mixed forest with macchie undergrowth and *Carpinus orientalis* and *Quercus cerris*

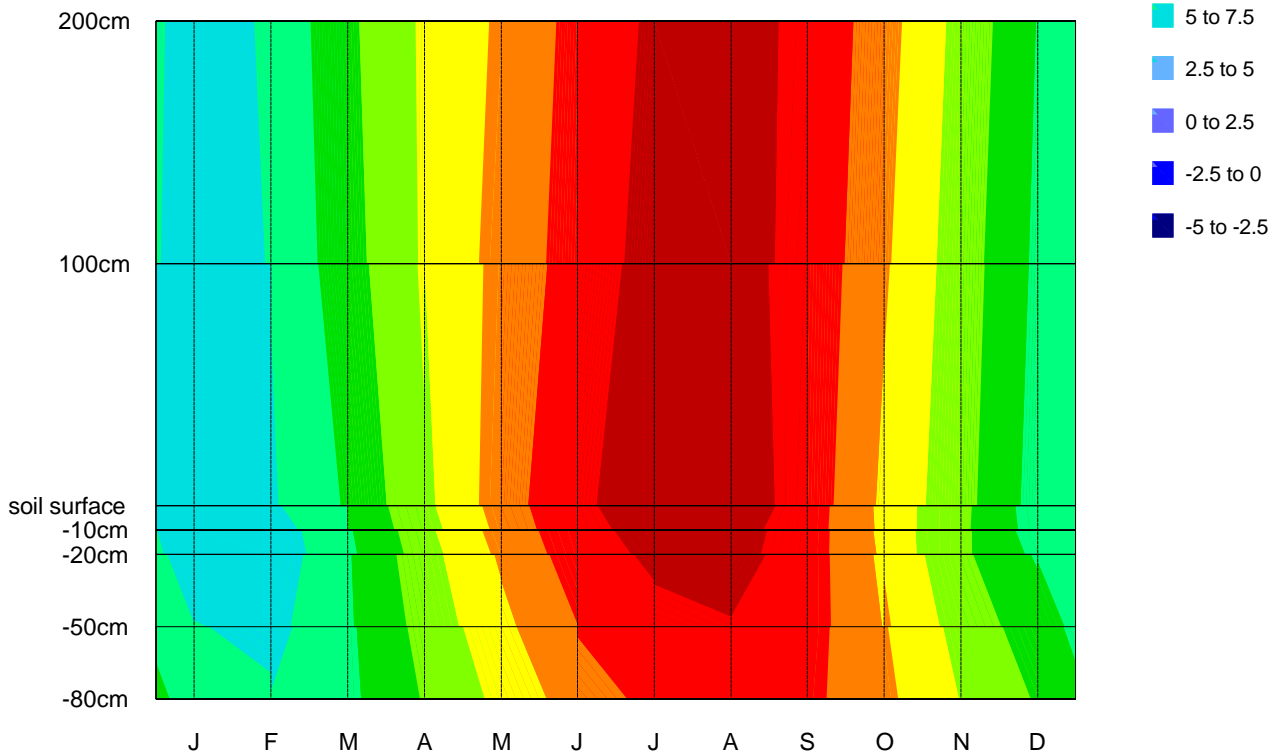
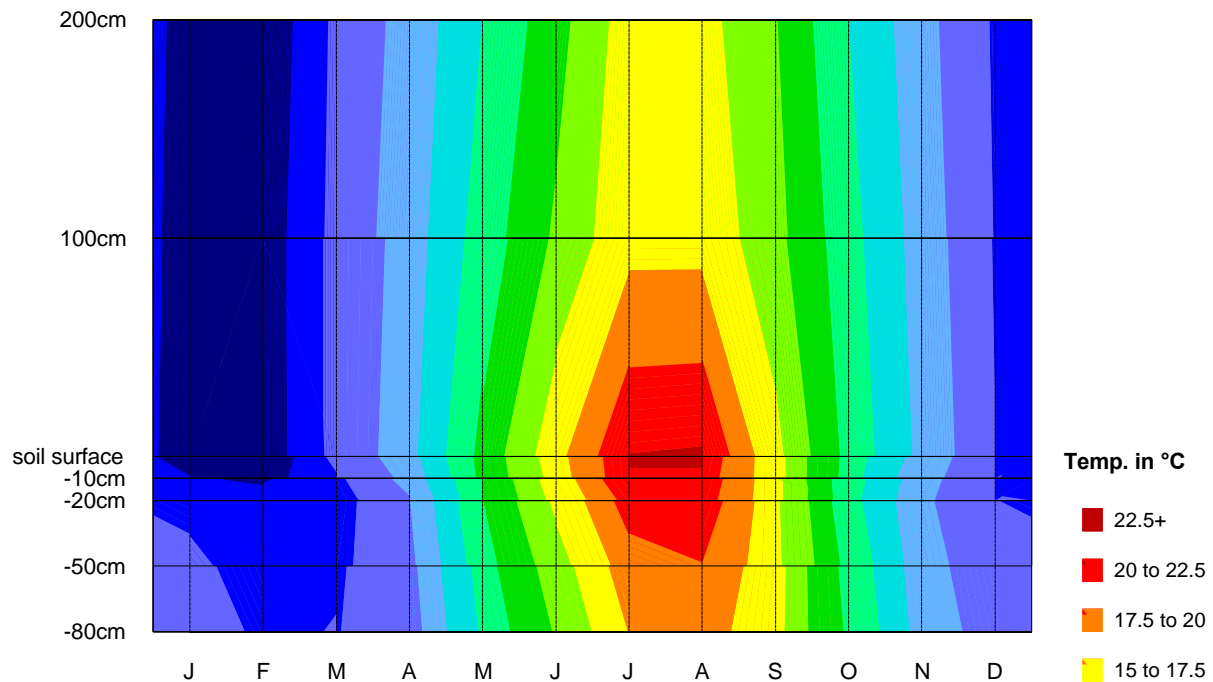


Abb. 22-14/1: Luft- und Bodentemperaturprofile (Isochronen) der monatlichen Mittelwerte  
22-14/2: für die Stationen S1 bis S2

S4 (2100m) subalpine herbaceous vegetation with *Alopecurus gerardii* and *Marrubium globosum* ssp.



S3 (1600m) clearing in *Fagus orientalis* mixed forest with *Pinus nigra* ssp.

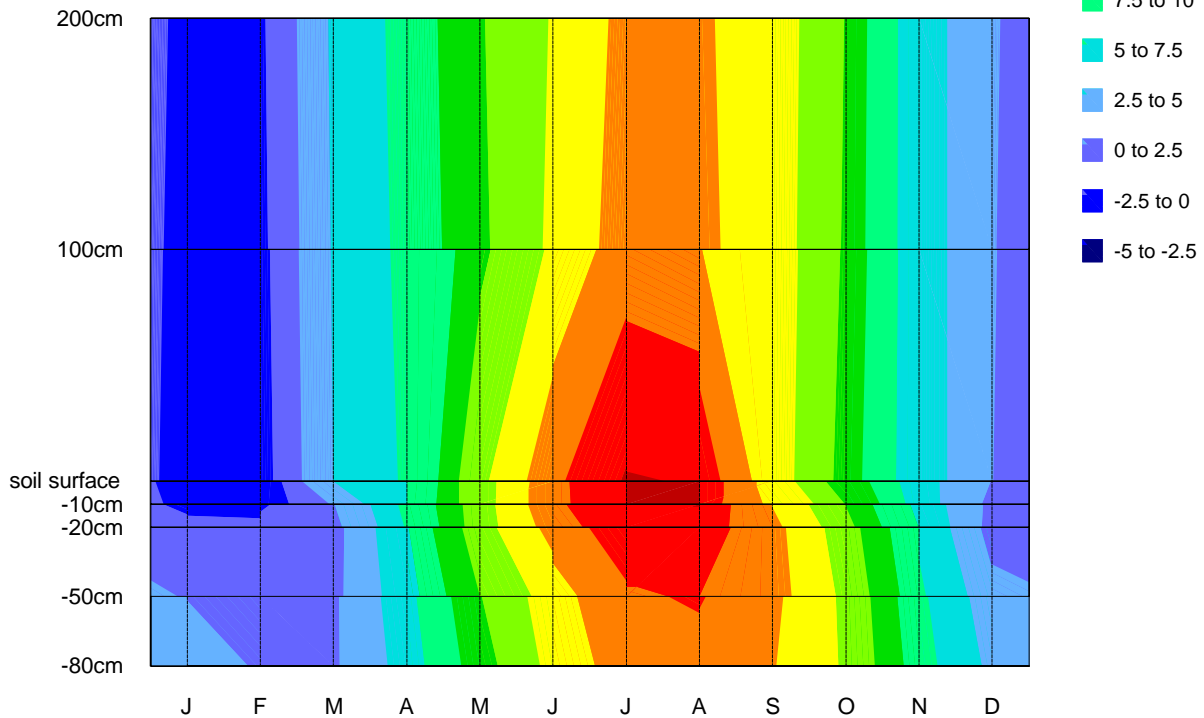


Abb. 22-14/3: Luft- und Bodentemperaturprofile (Isochronen) der monatlichen Mittelwerte  
22-14/4: für die Stationen S3 bis S4